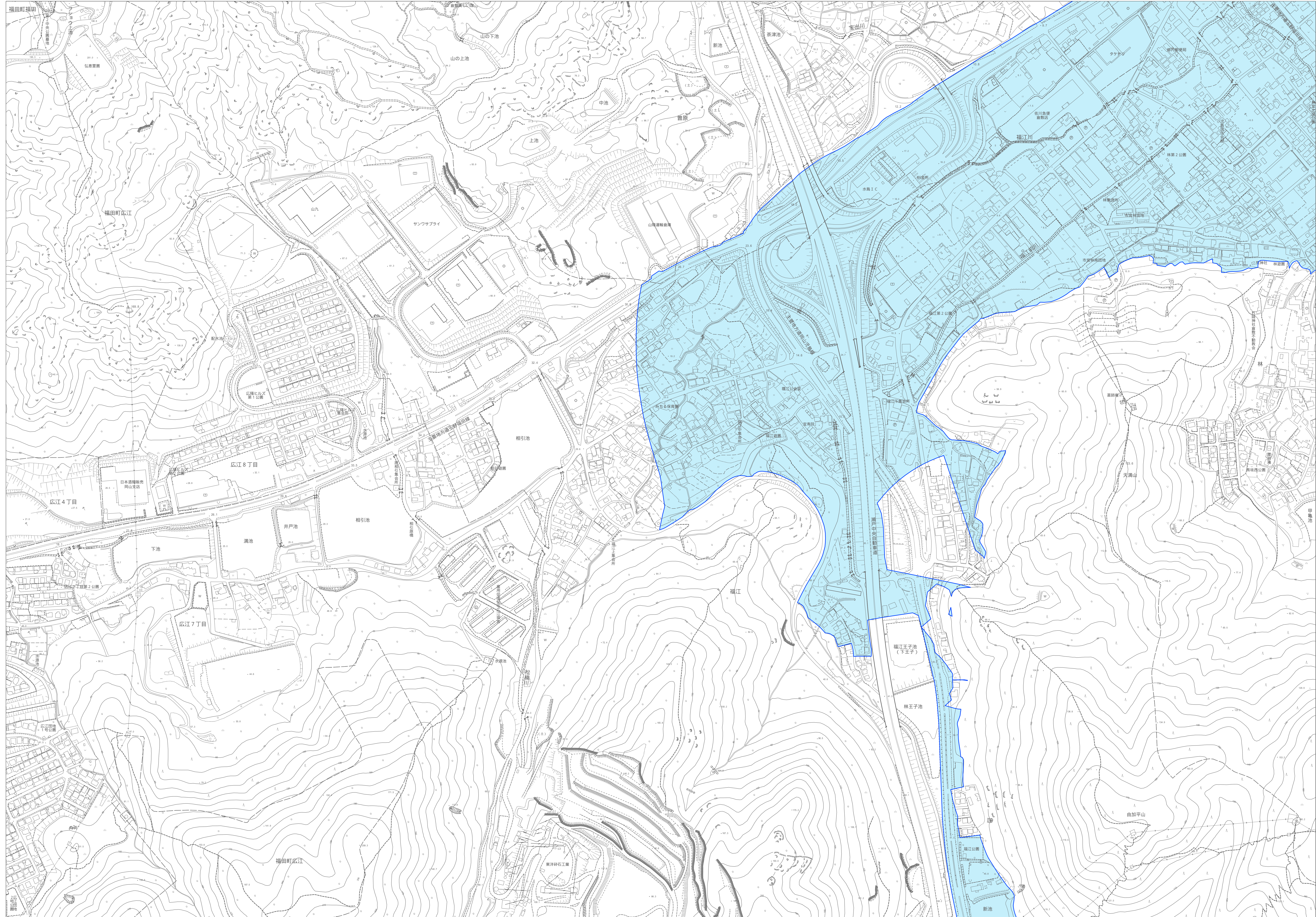





# 倉敷市立地適正化計画 誘導区域図(図郭16 - 05)



22 - 04	16 - 01	16 - 02
22 - 08	16 - 05	16 - 06
22 - 12	16 - 09	



-  都市機能誘導区域
-  居住誘導区域

1:2,500

